



©Bernard Blanc - CC BY SA 2.0



Téléchargez l'appli officielle

**RANDO SAVOIE
MONT BLANC**

Gratuit

Plus de 800 Itinéraires
randos et balades!



Apple store



Google Play

TAKE NOTHING BUT MEMORIES ...

- Keep to the paths
- Protect the countryside
- Take your litter home
- Share the countryside, be courteous and considerate towards others
- Close gates
- Go round flocks and stay calm if you meet guard dogs
- Wear appropriate footwear and clothing
- Don't forget to take water and food

... LEAVE NOTHING BUT FOOTSTEPS



©SavoieMontBlanc-Arnould

MOUNTAIN RESCUE: 112 ou 18 ou 114 par SMS

WEATHER: 3250 (€2.99/call + call charge) - www.meteofrance.com

**SAVOIE
MONT
BLANC**
SAVOIE & HAUTE-SAVOIE

WALKS AND HIKES



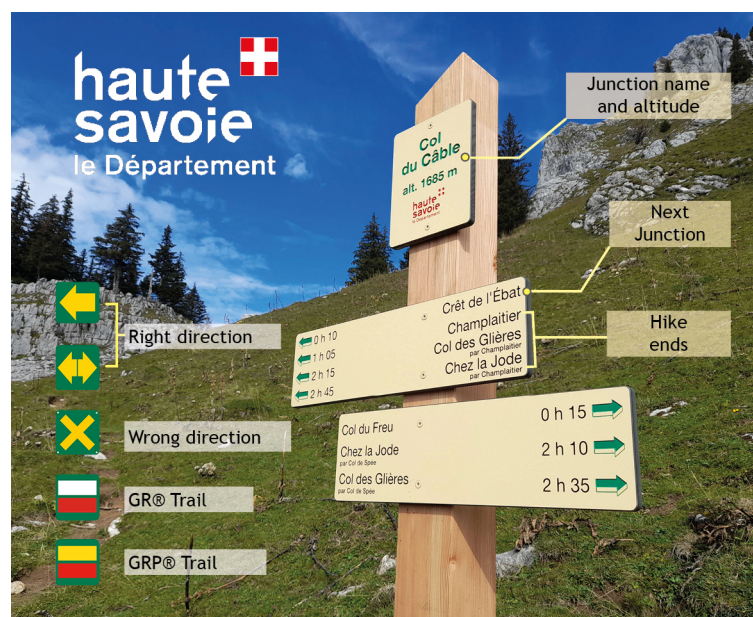
©Ville de Sallanches - CC BY-SA 4.0

INFORMATION


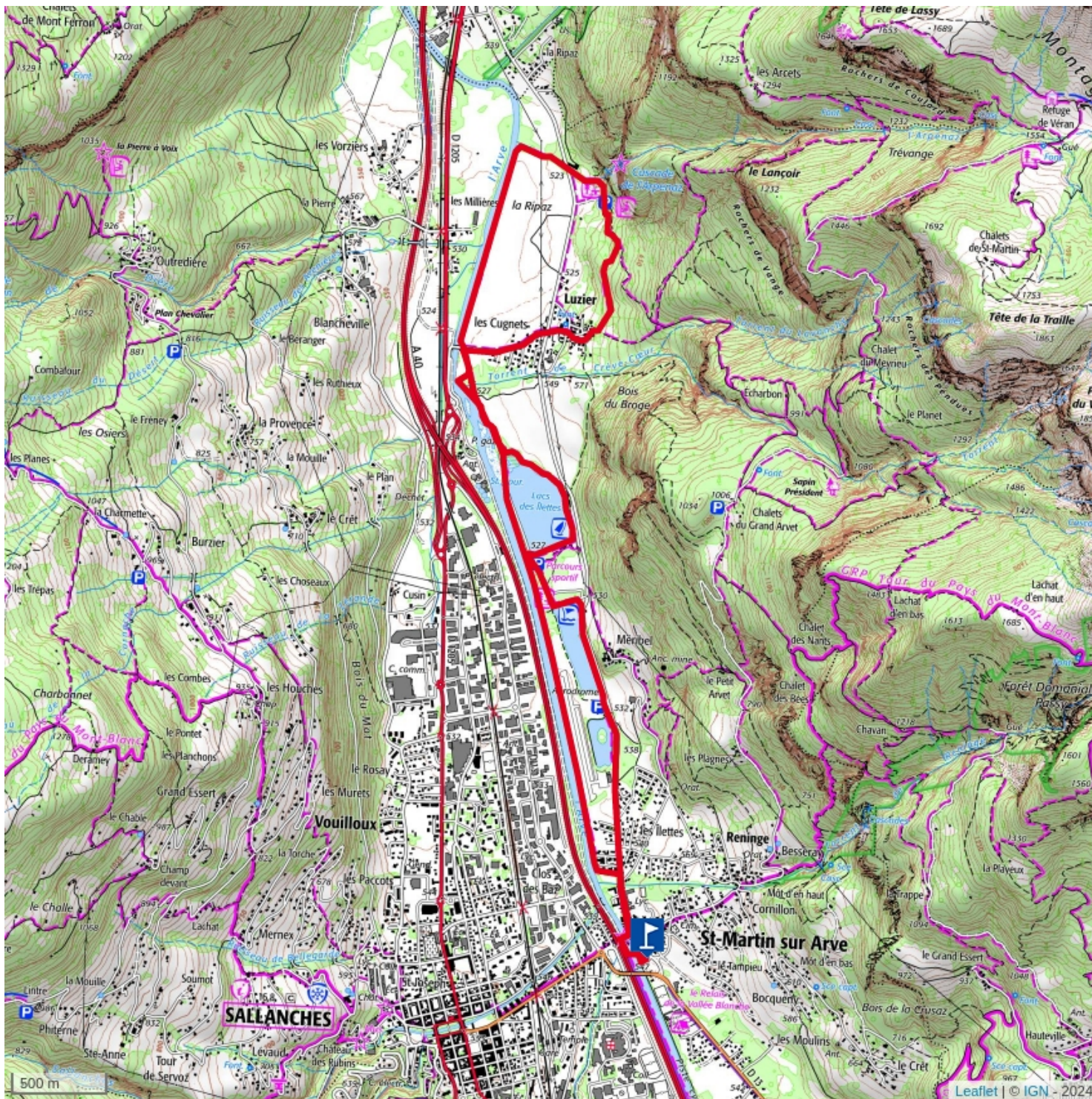
tourisme@sallanches.com
04 50 58 04 25



OUR PICKS



SALLANCHES
Pays du Mont-Blanc



©Bernard Blanc - CC BY SA 2.0

YOUR ROUTE

- 1
- 2
- 3
- 4
- 5
- 6
- 7
- 8
- 9
- 10

GIVES ACCESS TO



©David Machet

Le Vieux Pont de Saint-Martin (old bridge)

First mentioned in 1225, this bridge probably existed even earlier. Until 1880 it was the only crossing point to access Sallanches. It has had Historic Monument status since 1934 and only became a pedestrian bridge in 1974.

Free access.

Saint Martin 74700 Sallanches • 📞 +33 (0)4 50 58 04 25 www.sallanchesmontblanc.com

Lac des Ilettes

From 01/06 to 31/10/2023.

Free access.

35 rue de la gentiane 73700 Bourg-Saint-Maurice • 📞 +33 (0)4 79 07 12 57 www.lesarcs.com



©Sallanches Tourisme

La Cascade d'Arpenaz (waterfall)

At a height of 270m, this magnificent waterfall, dominating the hamlet of Luzier, is the 3rd highest waterfall in France and is of geological interest (shales). Listed natural site. Impressive in the spring, you can refresh yourself there in the summer.

From 01/01 to 31/12.

Free access.

Route d'Oëx 74700 Sallanches • 📞 +33 (0)4 50 58 04 25 www.sallanchesmontblanc.com