



50 m upstream from the residence des Amis: les pierres de Seri (large boulders on the meadows), a path that climbs towards le Frenet. At the next crossroads, turn right to the Dou du Sé cross. (bench). 2 options:
 - go up 100 m and join the pastoral track which goes south towards the hamlet of Pracompuet, then La Chenarie.
 - At the foot of the slope, take the path on the right that goes back to Nancroix, cross the whole village and reach the stones of Seri and the starting point.



Téléchargez l'appli officielle
RANDO SAVOIE MONT BLANC
 Gratuit
 Plus de 800 itinéraires randos et balades!



Apple store



Google Play

TAKE NOTHING BUT MEMORIES ...

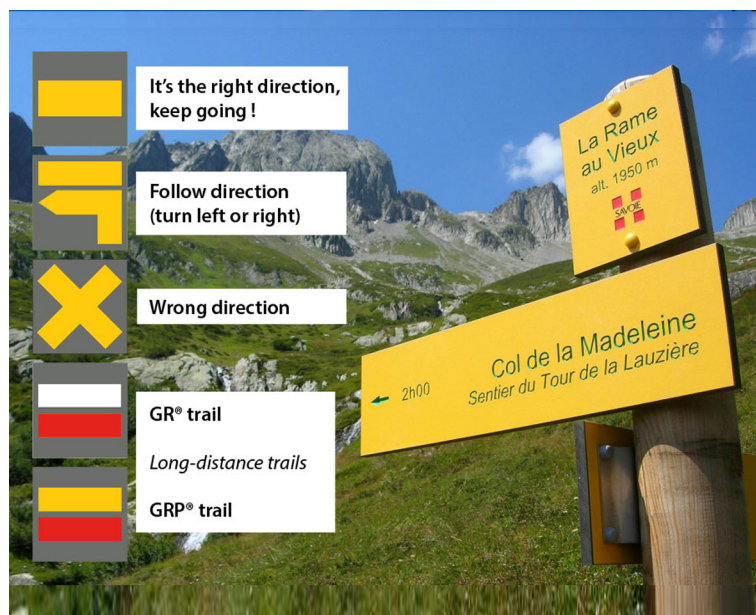
- Keep to the paths
- Protect the countryside
- Take your litter home
- Share the countryside, be courteous and considerate towards others
- Close gates
- Go round flocks and stay calm if you meet guard dogs
- Wear appropriate footwear and clothing
- Don't forget to take water and food

... LEAVE NOTHING BUT FOOTSTEPS

MOUNTAIN RESCUE: 112 ou 18 ou 114 par SMS
WEATHER: 3250 (€2.99/call + call charge) - www.meteofrance.com


INFORMATION

info@peisey-vallandry.com
 04 79 07 94 28 / 04 79 07 88 67



SAVOIE MONT BLANC
 SAVOIE & HAUTE-SAVOIE

WALKS AND HIKES



©MNPC

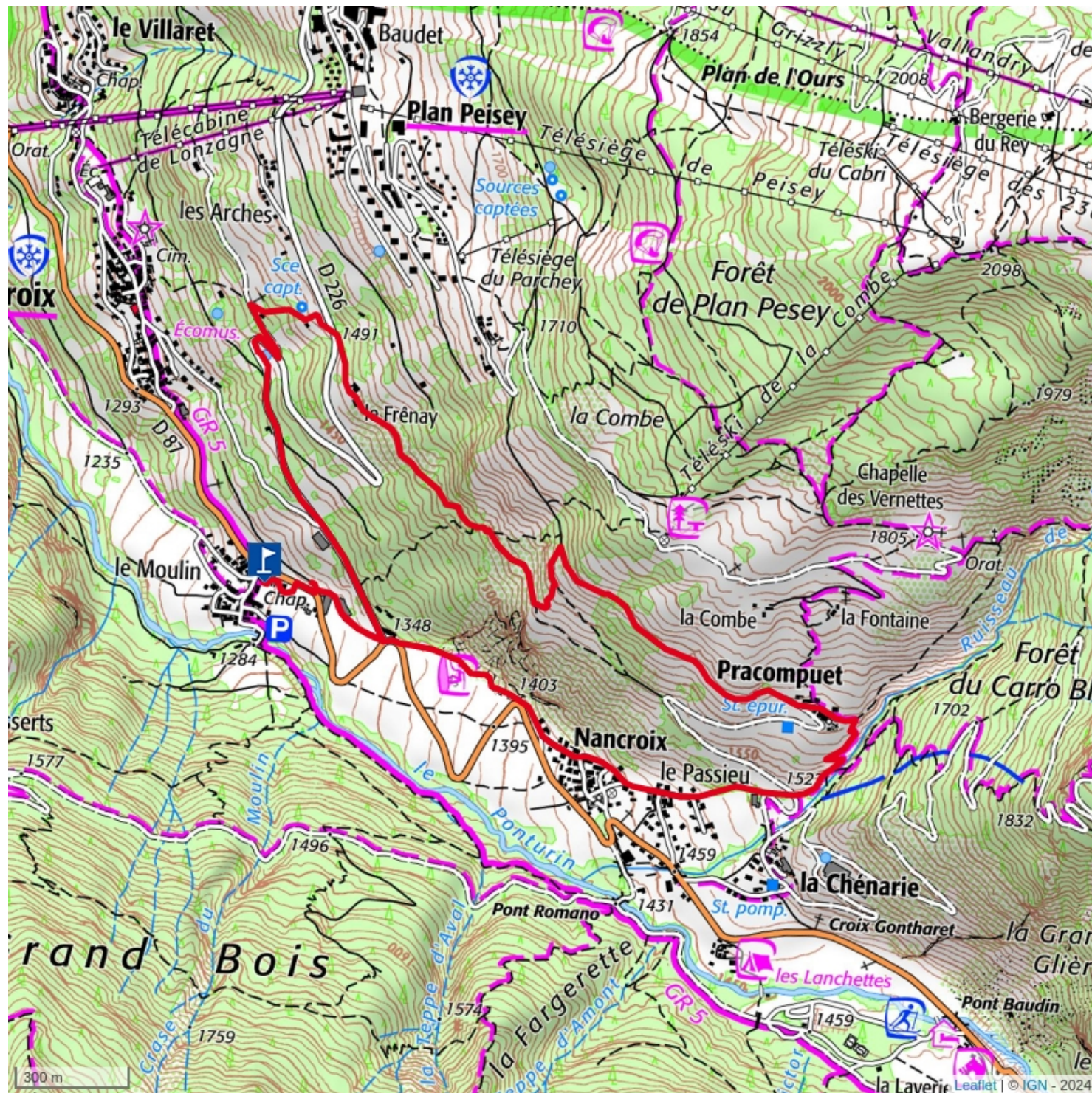
THE HAZELNUT TRAIL (LOOP)

Uphill section: old path with low dry stone walls in the hazelnut trees. Nice panoramic view of the villages

MODERATE

OUR PICKS

PEISEY-VALLANDRY
 Tarentaise



YOUR ROUTE