



You can do this as a 1-day hike. The walk along the ridge is open with magnificent views,



Téléchargez l'appli officielle

**RANDO SAVOIE
MONT BLANC**

Gratuit

Plus de 800 itinéraires
randos et balades!



Apple store



Google Play

TAKE NOTHING BUT MEMORIES ...

- Keep to the paths
- Protect the countryside
- Take your litter home
- Share the countryside, be courteous and considerate towards others
- Close gates
- Go round flocks and stay calm if you meet guard dogs
- Wear appropriate footwear and clothing
- Don't forget to take water and food

... LEAVE NOTHING BUT FOOTSTEPS


MOUNTAIN RESCUE: 112 ou 18 ou 114 par SMS
WEATHER: 3250 (€2.99/call + call charge) - www.meteofrance.com

INFORMATION

info.vallee@la-plagne.com
04 79 55 67 00

**SAVOIE
MONT
BLANC**
SAVOIE & HAUTE-SAVOIE

**WALKS AND
HIKES**



©La Plagne Vallée

QUERMOZ AND DZONFIÉ RIDGES VIA NANT DU BEURRE REFUGE

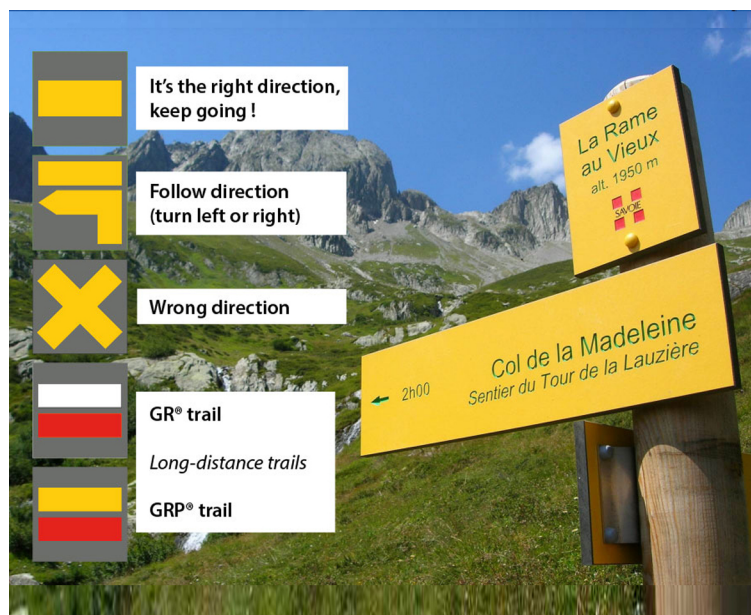
Enjoy a walk along a mountain ridge with a breathtaking 360° view

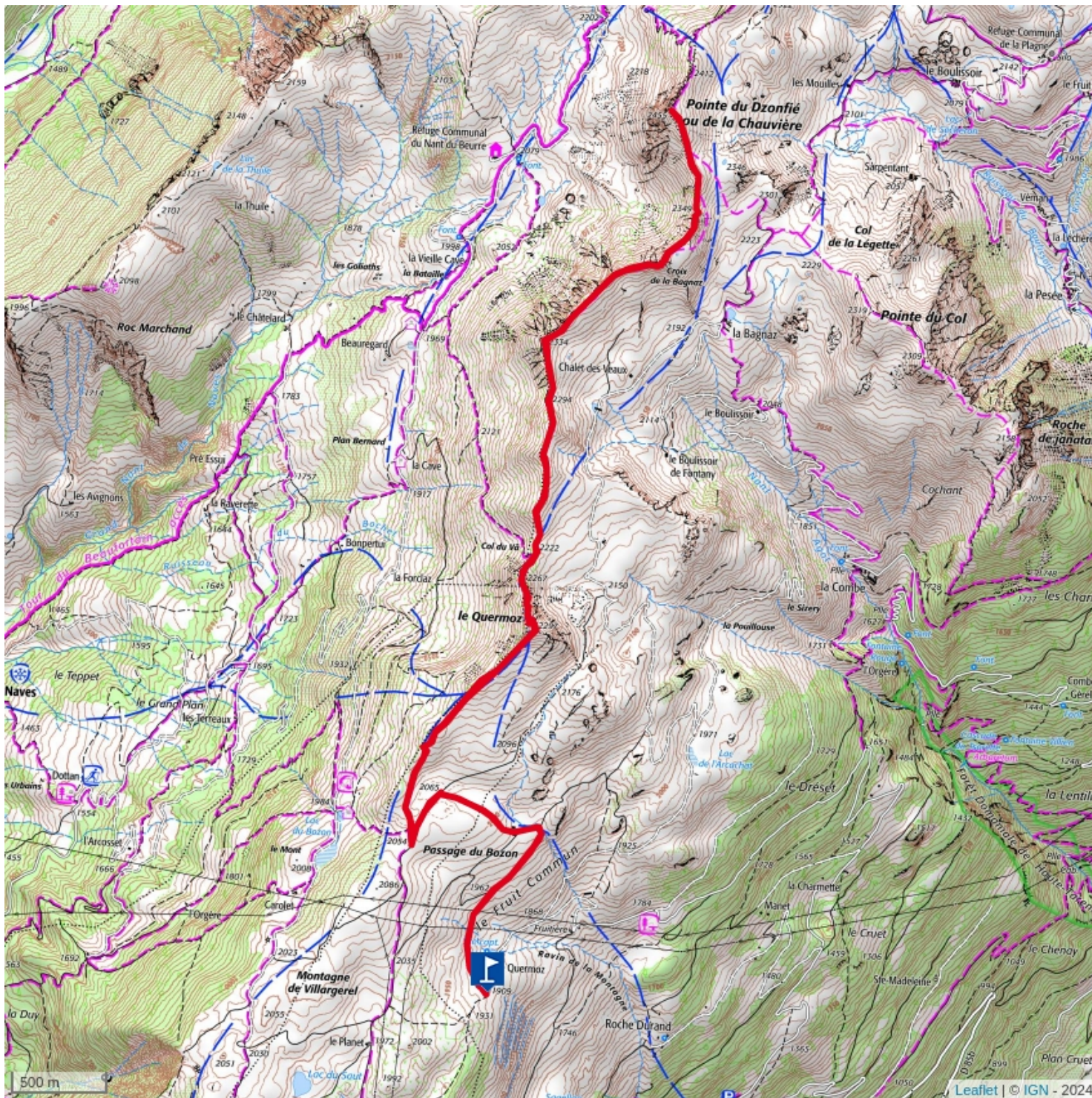
Tricky Sections

OUR PICKS



AIME-LA-PLAGNE
Tarentaise





YOUR ROUTE

DAY 1: 0/ Set off from the car park above the dairy.

- 1 Go towards Le Quermoz via Passage de Bozon.
- 2 When you get to Le Quermoz, follow the ridge in a northerly direction then climb the last steep slope to Pointe du Dzonfié. 3 /Come back on the same path.