



©Yocot

Amble your way between the resorts of Méribel and Courchevel via the Col de la Loze mountain pass, which culminates at an altitude of 2,304m, and can only be reached by bike! The scenery is truly breathtaking. Along the way: mountain pasture chalets, a lake and stunning viewpoints.



Téléchargez l'appli officielle

RANDO SAVOIE MONT BLANC

Gratuit

Plus de 800 itinéraires randos et balades!



Apple store




Google Play

TAKE NOTHING BUT MEMORIES ...

- Keep to the paths
- Protect the countryside
- Take your litter home
- Share the countryside, be courteous and considerate towards others
- Close gates
- Go round flocks and stay calm if you meet guard dogs
- Wear appropriate footwear and clothing
- Don't forget to take water and food

... LEAVE NOTHING BUT FOOTSTEPS



©SavoieMontBlanc-Arnould

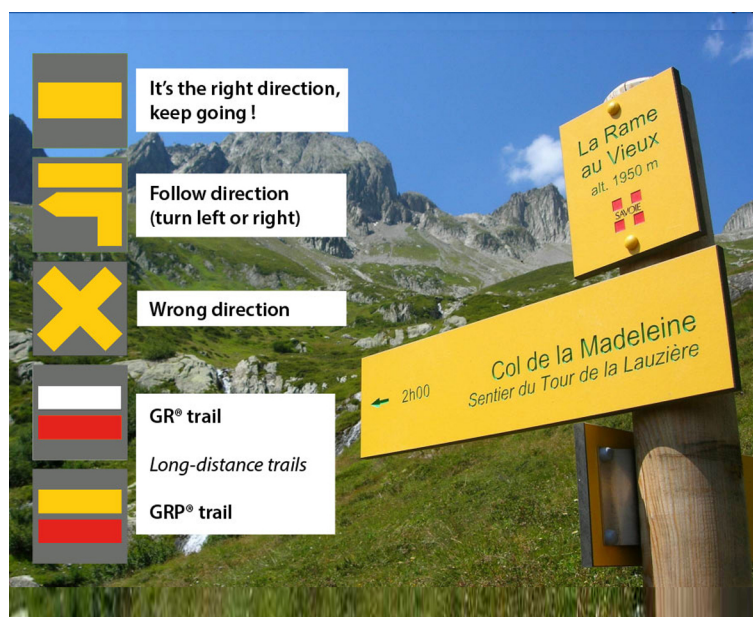
MOUNTAIN RESCUE: 112 ou 18 ou 114 par SMS

WEATHER: 3250 (€2.99/call + call charge) - www.meteofrance.com

INFORMATION

info@courchevel.com

04 79 08 00 29



SAVOIE MONT BLANC
SAVOIE & HAUTE-SAVOIE

WALKS AND HIKES



©Yocot

ITINÉRAIRE VAE - COL DE LA LOZE DEPUIS COURCHEVEL

Opt for an electric bike for an effortless sightseeing tour through the Tarentaise Vanoise valleys. Along quiet, easygoing, waymarked trails, the most beautiful scenery and delights of our region will open up before you.

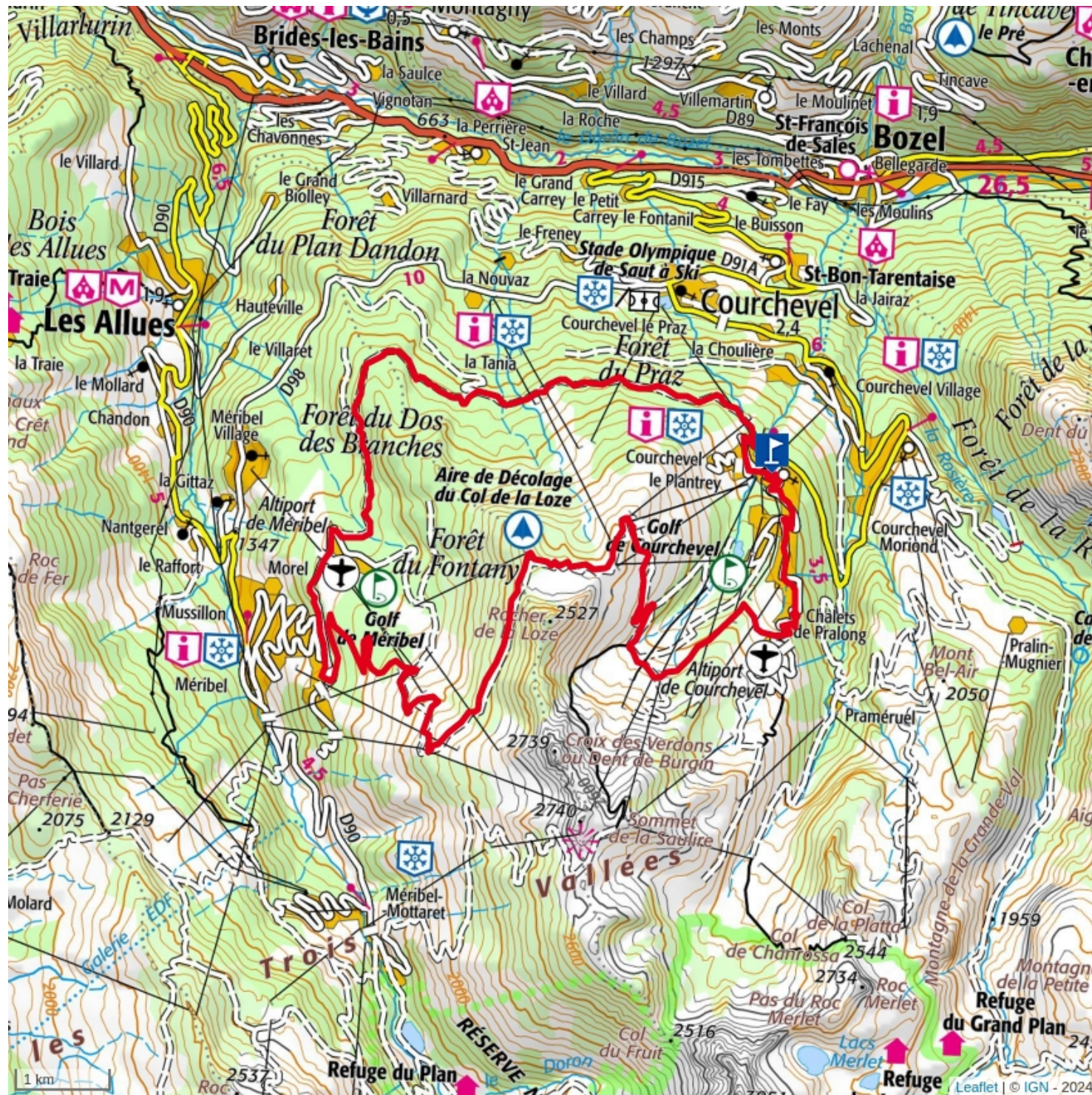
 MODERATE

 Tricky Sections

OUR PICKS



COURCHEVEL
Tarentaise



©Courchevel Tourisme

YOUR ROUTE

TRICKY SECTIONS: Sharp turn and steep slope on Meribel side